

Vue d'ensemble des réponses

Actif

Réponses

30

Résultat moyen

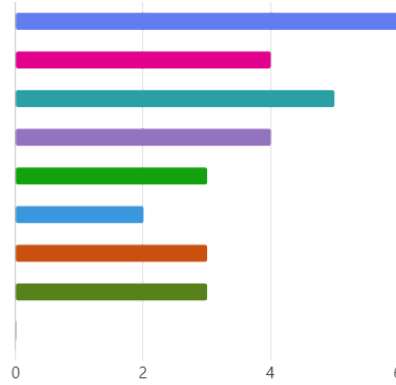
0

Durée moyenne

30:16

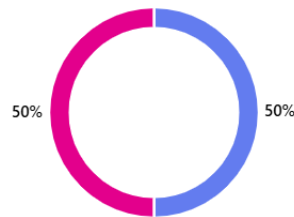
1. My TEAM is (0 point)

- A - RIVER 6
- B - STREAM 4
- C - POND 5
- D - MARSH 4
- E - RAIN 3
- F - BIODIVERSITY 2
- G - WETLAND 3
- H - WILDLIFE 3
- I'm a teacher ! 0



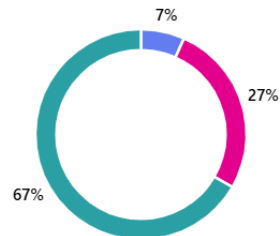
2. **Everyone: meet at the castle at 6.00 pm! Don't BE late !!** (0 point)

- YES ! 30
- YES ! 30



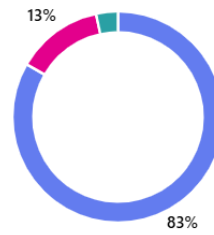
3. Leave the castle and head towards the church (no. 13 on the map). On your right, there are two figures on horseback. Who are they? (0 point)

- Francis I and Charles V 2
- Louis XIV and Maria Theresa of Austria 8
- William the Conqueror and Matilda of Flanders 20



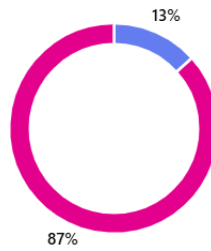
4. Walk around the church. Until 1860, there was water at the foot of the church, whose apse was designed to be reflected in a pool of water. What is the name of this church? (0 point)

● Saint Pierre	25
● Saint Jean	4
● L'abbaye aux Hommes	1



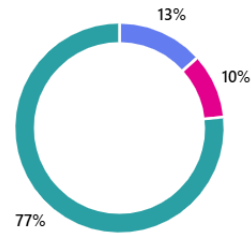
5. Head towards the port of Caen (no. 14 on the map): the port has quays for unloading goods at the spot where the Bassin St Pierre was dug during the construction of the canal. When was the basin dug? (0 point)

● 1757	4
● 1857	26
● 1957	0



6. Walk along the harbour quays (no. 15): during the industrial era, right up until the 1970s, piles of timber from the north were stored here. Since then, the timber has been turned into paper! Enter the library (designed by Dutch architect Rem Koolhaas): and find its name: (0 point)

● Robin Hood Library	4
● Port Library	3
● Alexis de Tocqueville Library	23



7. 5) Walk from marker 16 to marker 18, but first, take a look at the Montalivet Dam (no. 17 on the map – don't go there!), built in 1910 downstream from the town: what is its purpose? (0 point)

● The dam generates electricity	14
● It regulates the tides because the sea is very close by	16

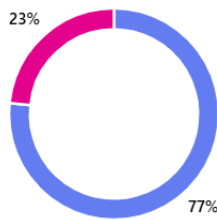


8. Walk to the Bir Hakeim Bridge (marker no. 18). In 1944, the bombing raids mainly targeted bridges. During reconstruction, the bridges were lowered and now resemble roads. Take a look.

TRUE OR FALSE ?

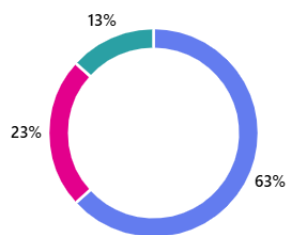
The bridges in Caen are designed to accommodate changes in water level and allow boats to pass through (0 point)

- True 23
- False 7



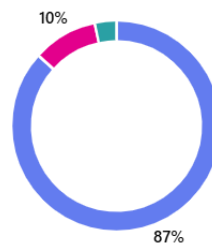
9. Head towards the nature area beneath the Cavée viaduct (no. 19 on the map). This area is a biodiversity hotspot where traces of certain species can be found: which ones? (0 point)

- Otters 19
- Beavers 7
- Rabbits 4



10. Cross an area called 'LA PRAIRIE', a veritable green lung that is home to a bird sanctuary and... what else? Take a look: (0 point)

- a racecourse (horses) 26
- a football stadium 3
- an athletics stadium 1

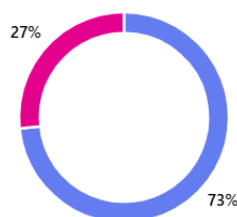


11. Head towards marker no. 20, then go and admire the Abbaye aux Hommes, located after marker no. 2 on the map. Before enjoying your free time in Caen, answer two more questions

TRUE or FALSE?

The city of Caen was built on a marsh. (0 point)

- True 22
- False 8



12. As you stroll through the town, you'll cross some 'ghost bridges'! Before the waterways were covered over in 1860, there were many bridges in Caen. What's more, the waterways were used as sewers – yuck!
What event was decisive in the decision to cover the waterways? (0 point)



13. That's it! Send in your answers and enjoy your free time! Remember, **Everyone: meet at the castle at 6.00 pm!**
(0 point)

